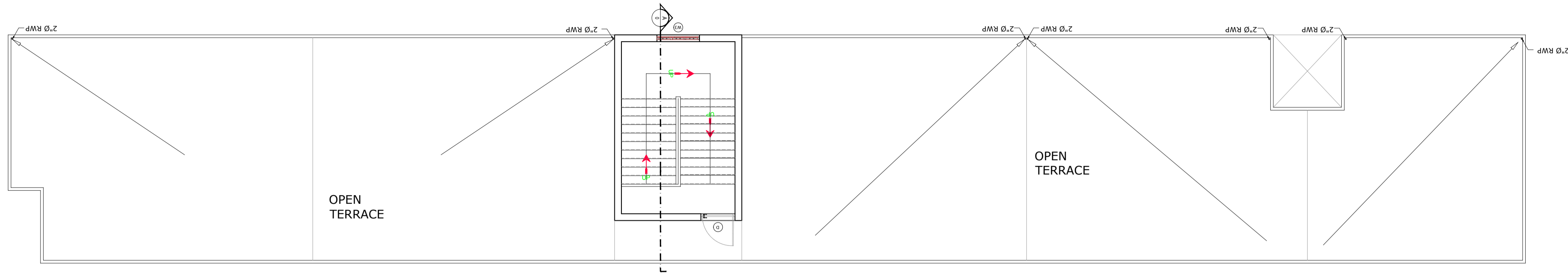
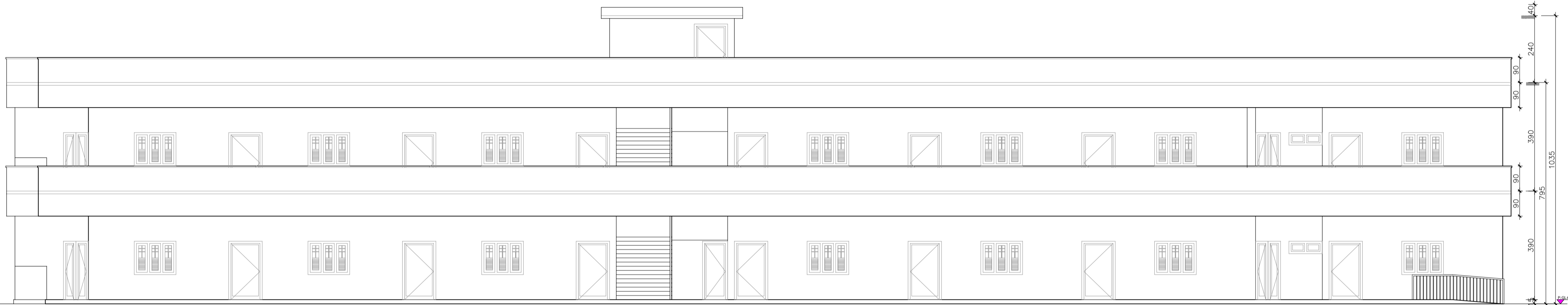


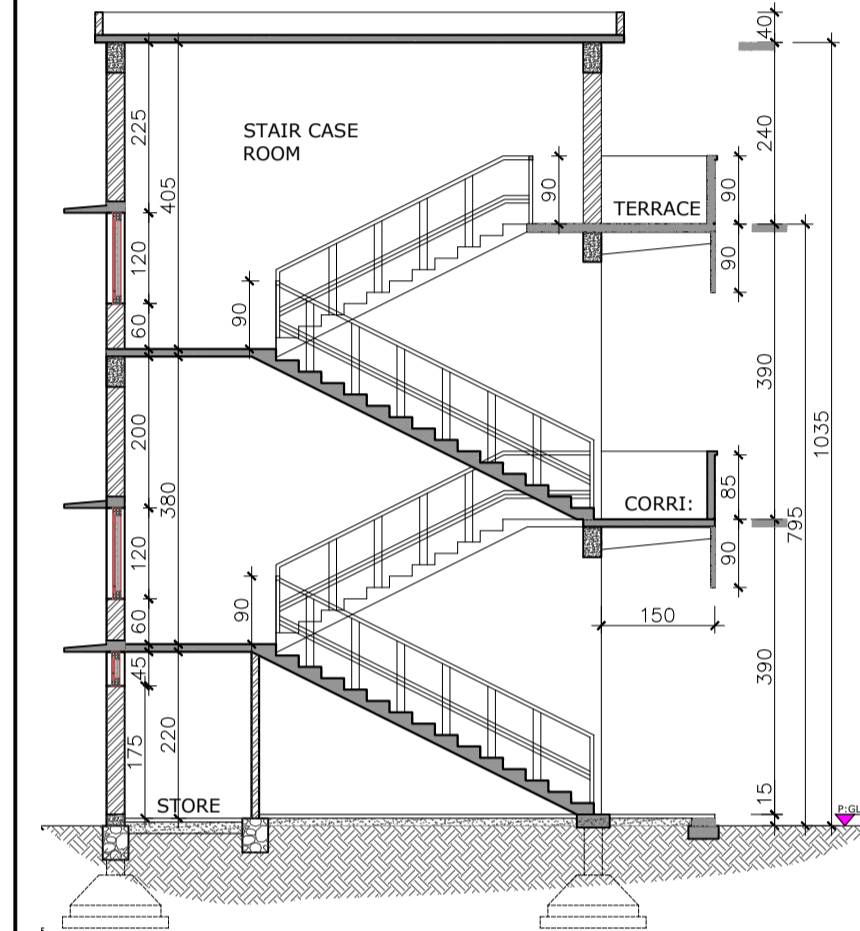
PROJECT: PLAN FOR PROPOSED NEW BLOCK G+1 FOR HIGHER SECONDARY SCHOOL BUILDING IN RSY:No:383/1 & 383/2 WARD No:8 AT ENGADIYOOR PANCHAYATH CHAVAKKAD TALUK AND ENGANDIYOOR VILLAGE , OWNED BY THE MANAGER Mr.RAVIDHRAN FOR ENGADIYOOR NATIONAL SCHOOL COMMETTY.



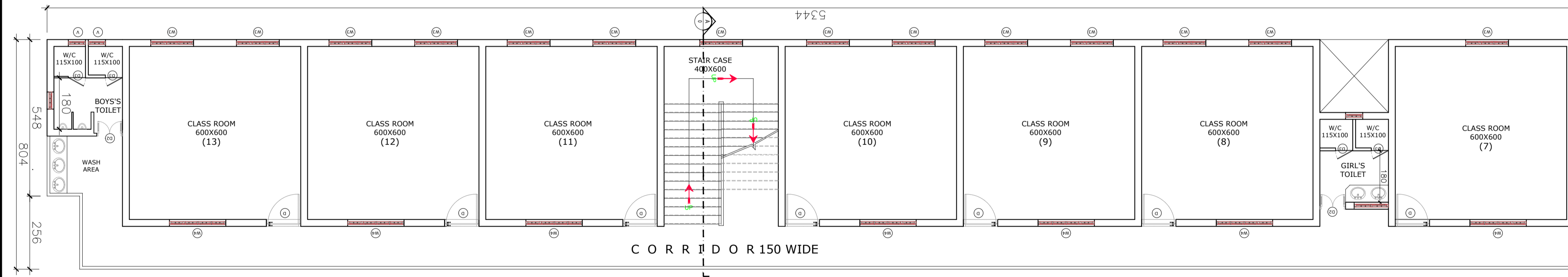
3 ROOF PLAN
SCALE : 1:100



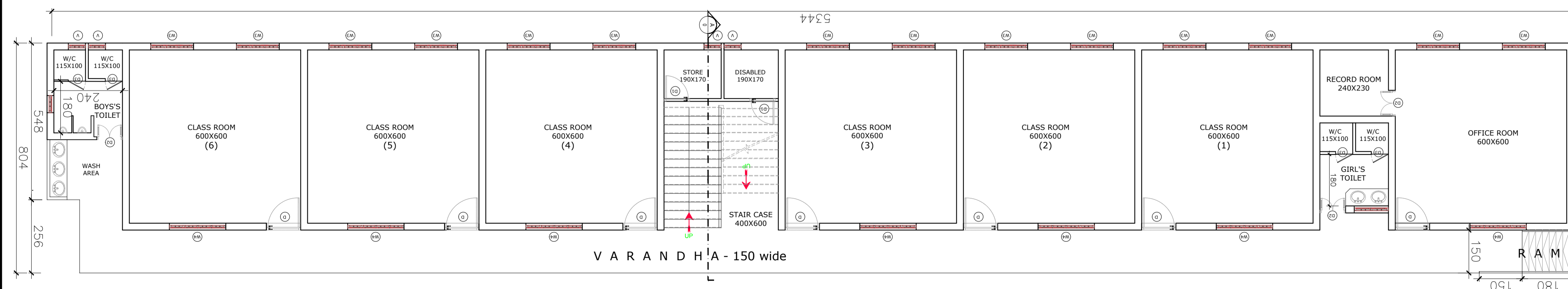
3 FRONT ELEVATION
SCALE : 1:100



4 SECTION - A
SCALE : 1:100



2 FIRST FLOOR PLAN
SCALE : 1:100



1 GROUND FLOOR PLAN
SCALE : 1:100

DETAILS OF AREAS

BUILT UP AREA	
PROPOSED AREA	
GROUND FLOOR	346.70 sq-m
FIRST FLOOR	420.60 sq-m
HEAD ROOM	29.30 sq-m
TOTAL BUILT UP	796.60 sq-m
EXISTING BUILDING AREAS	
T-SHAPE BUILDING (G.F)	354.17 sq-m
L-SHAPE BUILDING (G.F)	632.73 sq-m
L-SHAPED -(F.F & S.F)	1530.96 sq-m
EXIS:STAGE	62.00 sq-m
TOTAL BUILT UP	2579.86 sq-m
TOTAL FSI AREA	3376.46 sq-m

COVERAGE AREA	
PRO:BLOCK	426.74 sq-m
EXIS:T-SHAPED BUILD	354.17 sq-m
EXIS:L-SHAPED BUILD	765.48 sq-m
EXIS:STAGE	62.00 sq-m
TOTAL COVERAGE	1608.39 sq-m
PLOT AREA	4598.00 sq-m
Permissible Coverage	35%
	1609.30 sq-m
Permissible FSI	2.5
Provided FSI	0.73%

DETAILS OF PLOT	
PLOT EXTENT : 4598 SQ.M	
Survey No:	383/1 & 383/2
Ward No:	8
Near Door No:	000
Document No:	0000/00 (00-00-0000)
PANCHAYATH	ENGANDIYOOR
VILLAGE	ENGANDIYOOR
TALUK	CHAVAKKAD

APPLICANT:	Signature
1-PRESIDENT	

PREPARED BY: